

SNAP-A-STRIPER DATA SHEET WITH INSTRUCTIONS






Ecosystem
Investigation
Network

How to contribute to the Snap-a-striper project:

New in 2020 - Images with harvested heads, only. Because this research relies on comparing fish shape and chemical data from the otolith, we are only able to use images of striped bass that are accompanied by that fish's head (raw or cooked).

1. Fill out the card below.
2. For Location, please fill in the name of the zone you were fishing:
 1. South Coast: Kittery to Biddeford Pool
 2. Saco Bay: Biddeford Pool to Two Lights
 3. Casco Bay: Two Lights to Cape Small
 4. Kennebec: Cape Small to Cape Newagen
 5. Mid Coast: Cape Newagen to Owls Head
 6. Penobscot: Owls Head to Swan's Island
 7. Acadia: Swan's Island to Schoodic Peninsula
 8. Downeast: east of Schoodic Peninsula
3. Please also check the appropriate box for the habitat in which you were fishing
4. Lay your fish on a flat surface with this filled-out data card (bottom half of this sheet) next to it.
5. Take photo from directly overhead looking straight down at the side of fish; make sure the entire fish and data card and ruler (bottom half of this page) are in view. Check your photo!
6. Do either of the following:
 - a. Email your photo and the info from the card to stripers@gmri.org with your preference to drop the fish head off at GMRI or have someone meet you to collect it.
 - b. Go to https://investigate.gmri.org/project/snap_a_striper/collect/, enter as much information as you can (including the picture of your fish!). You can do this via your phone or from a connected computer. Flip this page over to see what information you will be invited to share.




*Fill out this card, lay beside fish, take a picture. Check picture to make sure **WHOLE** fish is included and card is visible.*

Your name: _____ Fish # _____

Location: _____ Date: ____/____/____

In River River Mouth Bay Offshore

Put this card in a plastic bag with the fish head (raw or cooked) and freeze. Contact stripers@gmri.org to arrange delivery of head.



SNAP-A-STRIPER DATA SHEET

WITH PROTOCOL

Questions marked with a * are required.



Ecosystem
Investigation
Network

Protocols	Data and Photos to Collect								
Where were you? Your exact location will be hidden from the public.									
<p>Please record the date and place. Our system requires some location data. How much you share is up to you. One decimal point is required. The more digits you enter, the more useful & accurate the location will be. We will ask additional location questions below.</p>	<p><input type="checkbox"/> Date (MM/DD/YYYY)*: _____ / _____ / _____ Coordinates (Decimal Degrees) (confidential): <input type="checkbox"/> Latitude (XX.X): _____ <input type="checkbox"/> Longitude (-XX.X): _____</p>								
In what region and habitat did you catch your fish?*									
<p>In what region were you fishing?*</p> <table border="0"> <tr> <td>1. South Coast: Kittery to Biddeford Pool</td> <td>5. Mid Coast: Cape Newagen to Owls Head</td> </tr> <tr> <td>2. Saco Bay: Biddeford Pool to Two Lights</td> <td>6. Penobscot: Owls Head to Swan's Island</td> </tr> <tr> <td>3. Casco Bay: Two Lights to Cape Small</td> <td>7. Acadia: Swan's Island to Schoodic Peninsula</td> </tr> <tr> <td>4. Kennebec: Cape Small to Cape Newagen</td> <td>8. Downeast: east of Schoodic Peninsula</td> </tr> </table> <p>In what habitat did you catch your fish*?</p> <p><input type="checkbox"/> In a river <input type="checkbox"/> At a river mouth <input type="checkbox"/> In a bay <input type="checkbox"/> Offshore</p>		1. South Coast: Kittery to Biddeford Pool	5. Mid Coast: Cape Newagen to Owls Head	2. Saco Bay: Biddeford Pool to Two Lights	6. Penobscot: Owls Head to Swan's Island	3. Casco Bay: Two Lights to Cape Small	7. Acadia: Swan's Island to Schoodic Peninsula	4. Kennebec: Cape Small to Cape Newagen	8. Downeast: east of Schoodic Peninsula
1. South Coast: Kittery to Biddeford Pool	5. Mid Coast: Cape Newagen to Owls Head								
2. Saco Bay: Biddeford Pool to Two Lights	6. Penobscot: Owls Head to Swan's Island								
3. Casco Bay: Two Lights to Cape Small	7. Acadia: Swan's Island to Schoodic Peninsula								
4. Kennebec: Cape Small to Cape Newagen	8. Downeast: east of Schoodic Peninsula								
Photo: take a picture of your fish AND the data card*. <u>Check your picture in the field, where you can retake it if needed.</u>									
<input type="checkbox"/>									
Field Notes - optional. Was there anything unusual about this fish, or the catching of it?									
<input type="checkbox"/>									
How would you like to hand over the fish head?*									
<p><input type="checkbox"/> Contact me to arrange a time when you can pick it up (contact information will not be shared)</p> <p>Phone: _____ Email: _____</p> <p><input type="checkbox"/> I will deliver it to GMRI, attention Snap-a-Striper, on the following date: _____</p>									
<p>How to maintain the fish head: Whether the head is cooked or not, we want it!</p> <ol style="list-style-type: none"> 1. Put the head in a plastic bag with the data card/ this sheet and freeze it 2. Put your name and date on the outside of the bag in permanent marker 3. Keep frozen until time for delivery/pick-up 									